



RESOLUTION 2003-10

- Whereas executed this 26<sup>th</sup> Day of March 2003 does hereby accept Public Roads to be maintained by the County in conformance with Section 67-3-28-3 NMSA 1978, and
- Whereas all roads indicated by the symbols of red ink will be considered as county maintained roads and will signify school bus routes in some cases, and
- Whereas all roads listed in their description herein are so approved by the Torrance County Commission as of this Twenty-sixth Day of March, 2003, and
- Whereas the attached official documents and data disk will provide a listing of each county maintained road, which shall include the road name and or number, (in alpha-numeric order), route description with the beginning and ending termini, total length of each roadway, surface type, a subtotal of maintained mileage of each District A, B, and C, a grand total for the entire submittal, and a county map identifying each route by District A, B, and C, all in accordance with the provisions as set forth by the Board of County Commission, Torrance County, a total mileage of 971.997 miles, and
- Whereas total mileage of miles maintained within Torrance County are subject to change within an annual year, and
- Whereas be it resolved that a copy of the foregoing resolution and road list be included in the minutes of the Board of County Commissioners of the County of Torrance as a permanent record.


ADOPTED AND APPROVED THIS TWENTY-SIXTH DAY OF MARCH 2003.



Attest:

  
Linda Jaramillo, Clerk of the Board

Torrance County Commission

  
Chester Riley, Chairman

  
Paul (Tito) Chavez, Member

  
James Frost, Member

Torrance County Public Designated Roadways for Maintenance, April 2003				Gravel				
Chipseal Mileage	County Road (A's)	Description	Mileage	Length/Various per/rd	Road Name	Road Ending	Mileage	Total
	1 A001	From junction Hwy 55, proceed E.		Gravel 16' - 20'	Absher Rd	Hwy 542		4.536
	2 A002	From junction A001, proceed N.		Gravel 16' - 20'	Miles Rd	Deadend		0.179
0.250	3 A003	From junction Hwy 55, proceed W. (Chipseal .25—Gravel 1.24)		Gravel 16' - 20'	Ten Pines Rd	County Road SA003		1.492
	4 S A003	From junction A003, proceed S.		Gravel 16' - 20'	Downing Street	A004 E		0.860
0.100	5 A004	From junction A003, proceed E. (Chipseal .1—Gravel .784)	0.784	CS/Gravel 16' - 20'	Los Pinetos Rd	Deadend		0.884
	6 A005	From junction Hwy 55, proceed E		Gravel 16' - 20'	Ten Pines Rd	County Road A029		7.497
	7 A006	From junction Hwy 55, proceed E.		Gravel 16' - 20'	Cuervo Canyon East	Deadend		1.183
	8 A007	From junction Hwy 55, proceed W/N.		Gravel 16' - 20'	Cuervo Canyon West	Deadend		1.143
	9 A008	From junction Hwy 55, proceed SW.		Gravel 16' - 20'	La Ouesta Rd	Deadend		3.639
	10 A009	From junction A008, proceed W. (Y's) N/S		Gravel 16' - 20'	Camino De Las Palas Rd	Forest Road Beginning		3.980
	11 A010	From junction Hwy 55, proceed SE.		Gravel 16' - 20'	Redman Rd	Deadend		0.630
	12 A011 E	From junction Hwy 55, proceed E.		Gravel 16' - 20'	Torreón Heights Rd	County Road A027		6.146
	13 A011 W	From junction Hwy 55, proceed W.		Gravel 16' - 20'	Torreón Heights Rd	Deadend		1.600
	14 A012	From junction Hwy 55, proceed E.		Gravel 16' - 20'	La Mantosa Rd	Rosewood Dr.		1.947
	15 A013	From junction Hwy 55, proceed NW.		Gravel 16' - 20'	4th of July Rd	Forest Road Ending		5.469
	16 A014	From junction Hwy 55, proceed E.		Gravel 16' - 20'	Rancho Seco Rd	Deadend		1.104
	17 A015	From junction Hwy 55, proceed N.		Gravel 16' - 20'	Camino Del Norte Rd	County Road A019		2.156
	18 A018	Delete		Gravel 16' - 20'		NA		0.000
	19 A019	Delete		Gravel 16' - 20'		NA		0.000
	20 A020	From junction A015, proceed E.		Gravel 16' - 20'	Camino Del Ray Rd	Hwy 337		1.755
	21 A021	From junction Hwy 337, proceed W/N also junctin Hwy 337 proceed E.		Gravel 16' - 20'	LaMiga Canyon Rd	Deadend		1.631
	22 A022	From junction Hwy 337, proceed E/N.		Gravel 16' - 20'	La Para Rd	Deadend		2.178
	23 A025	From junction Hwy 542, proceed N.		Gravel 16' - 20'	Camino Del Norte Rd	County Road A020		1.546
	24 A027 N	Delete		Gravel 16' - 20'	Luna Rd	Deadend		2.414
	25 A027 S	From junction Hwy 542, proceed N cross Hwy 55 proceed N/E/N.		Gravel 16' - 20'		NA		0.000
4.500	26 A028	From junction Hwy 55, proceed S. (Chipseal 4.5—Gravel 1.5)	1.500	CS/Gravel 16' - 20'	La Trencherita Rd	Deadend		0.495
	27 A029	From junction A027, proceed W.		Gravel 16' - 20'		NA		0.000
	28 A030	From junction Hwy 542, proceed N.		Gravel 16' - 20'	Riley Rd North	Deadend		1.113
	29 A032	From junction Hwy 55, proceed S.		Gravel 16' - 20'	Riley Rd South	Hwy 542		6.000
	30 A033	Delete		Gravel 16' - 20'	Forgetting Rd	Deadend		0.307
	31 A034	From junction NIM542, proceed N.		Gravel 16' - 20'	Soloman Rd	Deadend		1.577
	32 A036	From junction A036, proceed E.		Gravel 16' - 20'	Howell Rd West	County Road A032		3.100
	33 A036	From junction NIM542, proceed N.		Gravel 16' - 20'		NA		0.000
	34 A038	Delete		Gravel 16' - 20'	Ranch of Meadows Rd	County Road A027		7.987
	35 A039 S	From junction Hwy 41, proceed W.		Gravel 16' - 20'	Black Cow Rd	Deadend		0.548
	36 A039 N	From junction Hwy 41, proceed W.		Gravel 16' - 20'	Mini Rd	County Road A041		1.238
	37 A040	From junction A036, proceed E.		Gravel 16' - 20'	Ness Farms Rd	County Road A041		1.190
	38 A041 S	From junction Hwy 55, proceed S.		Gravel 16' - 20'	Akin Farm Rd	County Road A032		3.100
	39 A041 N	From junction Hwy 41, proceed W.		Gravel 16' - 20'		NA		0.000
	40 A042 S	From junction Hwy 55, proceed S.		Gravel 16' - 20'	Howell Rd West	County Road A044		5.373
	41 A042 W	From junction Hwy 55, proceed S.		Gravel 16' - 20'	Metzger Rd	County Road A032		3.000
	42 A043 S	From junction A042S, proceed W.		Gravel 16' - 20'	Metzger Rd	County Road A051		1.100
	43 A043 N	From junction Hwy 55, proceed N.		Gravel 16' - 20'	Estol Rd	County Road A039		1.200
	44 A044	From junction A001, proceed N.		Gravel 16' - 20'	Spangler Rd	Hwy 542		5.999
	45 A045	From junction Hwy 41, proceed W.		Gravel 16' - 20'	Spangler Rd	County Road A051		0.998
	46 A046 W	From junction Hwy 41, proceed W.		Gravel 16' - 20'	Country View Ln	County Road A042E		0.993
	47 A046 E	From junction Hwy 41, proceed E.		Gravel 16' - 20'	Valdez Rd	Hwy 55		1.990
	48 A047	From junction Hwy 41, proceed E.		Gravel 16' - 20'	Bluegrass Rd South	Deadend		1.117
	49 A048	From junction A048N, proceed E.		Gravel 16' - 20'	Bluegrass Rd North	County Road A046W		2.300
	50 A048N	From junction A048, proceed N.		Gravel 16' - 20'	Peacock Rd	County Road A072		8.110
	51 A049	From junction Hwy 41, proceed E.		Gravel 16' - 20'	Jill Rd	County Road A005		1.300
	52 A050	From junction Hwy 41, proceed E.		Gravel 16' - 20'	Myers Rd	County Road A044		5.347
	53 A051	From junction Walker (Estancia City Limits) proceed W.		Gravel 16' - 20'	Myers Rd	Deadend		0.649
	54 A051 N	From junction A051, proceed N.		Gravel 16' - 20'	Berkshire Rd	Deadend		5.948
	55 A052	From junction Hwy 337, proceed E.		Gravel 16' - 20'	West Williams Rd	Estancia City Limits		1.275
	56 A052 N	From junction A052, proceed N.		Gravel 16' - 20'	Lori Ln	County Rd A051		0.710
	57 A053	From junction Hwy 337, proceed NW.		Gravel 16' - 20'	Alan Ayers Rd E	Deadend (County Portion)		6.590
	58 A055	Delete		Gravel 16' - 20'	Morning Star Rd	Deadend		0.362
	59 A056	From junction A038, proceed N.		Gravel 16' - 20'	Alan Ayers Rd W	County Road A044		4.539
	60 A057	From junction Hwy 41, proceed W.		Gravel 16' - 20'	Stillbrook Ln	County Road A044		1.400
	61 A058	From junction A067, proceed S.		Gravel 16' - 20'	Lesperance Rd	County Road A046		4.670
	62 A059	From junction A067, proceed S.		Gravel 16' - 20'	Quiet Valley Dr	Deadend		0.848
		Delete		Gravel 16' - 20'	Chinchonte Rd	Deadend		2.995
		Delete		Gravel 16' - 20'		NA		0.000
		Delete		Gravel 16' - 20'	Clampet Rd	County Road A044		4.154
		Delete		Gravel 16' - 20'		NA		0.000
		Delete		Gravel 16' - 20'	C.E. Soloman Rd	County Road A067		1.997
		Delete		Gravel 16' - 20'	Marshall Rd	County Road A044		5.393
		Delete		Gravel 16' - 20'	Pine Grove Ave	County Road A038		2.000
		Delete		Gravel 16' - 20'	Arlene Dr	Darlene Dr		1.252
		Delete		Gravel 16' - 20'		NA		0.000
		Delete		Gravel 16' - 20'		NA		0.000

Torrance County Public Designated Roadways for Maintenance. April 2003				Gravel		Page 2 of 9		
Chipseal Mileage	County Road (A's)	Description	Mileage	Gravel	Length/Various per/rd @	Road Name	Road Ending	Mileage
	63 A062	From junction A058, proceed E.		Gravel	16' - 20'	Marc Dr	County Road A151	1.500
		Delete		Gravel	16' - 20'	.....	NA	0.000
	64 A064	From junction A181, proceed W.		Gravel	16' - 20'	Robert Dr	County Road A059	1.504
	65 A065	From junction A181, proceed W.		Gravel	16' - 20'	Sam Ford Rd	County Road A069	1.400
	66 A066	From junction Hwy 41, proceed E/N.		Gravel	16' - 20'	Howell Rd East	Deadend	1.375
	67 A067	From junction Hwy 41, proceed W.		Gravel	16' - 20'	Ice Plant Rd W	County Road A044	5.404
	68 A068	From junction Hwy 41, proceed E/N.		Gravel	16' - 20'	Ice Plant Rd E	Deadend	5.321
	69 A069	From junction A072, proceed S.		Gravel	16' - 20'	Irving Dr	County Road A038	3.999
	70 A070	From junction Hwy 41, proceed W.		Gravel	16' - 20'	Willow Lake Rd W	County Road A069	1.448
	71 A071	From junction Hwy 41, proceed E.		Gravel	16' - 20'	Willow Lake Rd E	County Road A071 N/S	2.516
	72 A071 N	From junction A071 & A071S, proceed N		Gravel	16' - 20'	Golden Valley Dr	County Road A080	1.000
	73 A071 S	From junction A071 & A071N, proceed S.		Gravel	16' - 20'	Golden Valley Dr	County Rd A068	1.000
	74 A072	From junction Hwy 41, proceed W/S.		Gravel	16' - 20'	Clements Rd W	County Road A055	7.694
	75 S A072	From junction A072, proceed S.		Gravel	16' - 20'	Clements Rd S	County Road A055	0.270
		Delete		Gravel	16' - 20'	.....	NA	0.000
	76 A074	From junction A072, proceed N.		Gravel	16' - 20'	Pauline Ln	Deadend	0.918
	77 A075	From junction A072, proceed N.		Gravel	16' - 20'	Fire Fly Ln	Deadend	1.121
	78 A076	From junction Hwy 41, proceed W.		Gravel	16' - 20'	Estancia Del Norte Dr	County A076S	1.500
	79 A076 S	From junction A076, proceed S.		Gravel	16' - 20'	Chula De Vista	Otero Road	1.001
	80 A077	From junction A080, proceed N.		Gravel	16' - 20'	Turf Rd	Deadend	0.750
	81 A078	From junction Hwy 41, proceed E/N.		Gravel	16' - 20'	El Rancho Grande Rd	County Road A081	1.100
		Delete		Gravel	16' - 20'	.....	NA	0.000
	82 A080	From junction Hwy 41, proceed E.		Gravel	16' - 20'	Clements Rd E	Deadend	9.184
	83 A081	From junction Hwy 41, proceed E/S.		Gravel	16' - 20'	Calle Del Sol Rd	County Road A080	4.395
	84 A082	From junction Hwy 41, proceed E.		Gravel	16' - 20'	Calle Del Rancho Rd	Deadend	0.307
	85 A083	From junction Hwy 41, proceed W.		Gravel	16' - 20'	Saline Pump Rd	Deadend	5.221
	86 A084	From junction A087, proceed S.		Gravel	16' - 20'	Larsen Rd	County Road A083	2.120
	87 A085	From junction A087, proceed S.		Gravel	16' - 20'	Mi Ranchito Rd	County Road A083	2.000
	88 A086	From junction A087, proceed S.		Gravel	16' - 20'	Tammy Ln	County Road A103	1.000
	89 A087	From junction Hwy 41, proceed W.		Gravel	16' - 20'	Pumpkin Patch Rd	Deadend	2.857
	90 A088	From junction Frontage Road (Old 41), proceed E.		Gravel	16' - 20'	Potato Shed Rd	Deadend	1.466
	91 A089	From junction Frontage Road (Old 41), proceed E.		Gravel	16' - 20'	Mendoka Rd	Deadend	0.508
2.232	92 A090	From junction Frontage Road (Old 41), proceed E. (Chipseal)		CS	16' - 20'	Madrid Ave	County Road A148	2.232
	93 A090S	From junction A090, proceed S.		Gravel	16' - 20'	Valle Verde Rd	County Road A092	0.491
	94 A091	From junction A095, proceed S.		Gravel	16' - 20'	Feather Trail	Deadend	1.287
	95 A092	From junction Salt Mission Rd, proceed E.		Gravel	16' - 20'	Calle De Monte Rd	County Road A092N	0.480
	96 A092N	From junction A092, proceed N.		Gravel	16' - 20'	Mescalero Ave	County Road A090	0.490
4.898	97 A093	From junction Old 333, proceed S/W (Chipseal 4.898—Gravel 2.353)	2.353	CS/Gravel	16' - 20'	Lexco Rd	County Line	7.251
	98 A094	From junction A093, proceed N.		Gravel	16' - 20'	Dean Rd	County Road A095	0.999
4.000	99 A095	From junction Hwy 41, proceed W. (Chipseal 4.000—Gravel 2.161)	2.161	CS/Gravel	16' - 20'	McNabb Rd	County Road A171 N/S	6.161
	100 A096	From junction A135, proceed S (road begins) E and W.		Gravel	16' - 20'	Rabbit Run Court	Deadend (Both Ends)	0.427
	101 A097	From junction Chavez Road, proceed S.		Gravel	16' - 20'	Cayetano Rd	Deadend to E 2nd Cattleguard	0.371
	102 A098	From junction 222, proceed S.		Gravel	16' - 20'	Springes Rd	Deadends	0.853
0.500	103 A099 W	From junction A108, proceed W/N (Chipseal 5—Gravel 9.50)	9.500	CS/Gravel	16' - 20'	Martinez Rd	Santa Fe Co. 7	10.395
	104 A100	From junction A099, proceed E.		Gravel	16' - 20'	V-Hill Rd	County Road A104	3.108
	105 A101	From junction A100, proceed E.		Gravel	16' - 20'	Melrose Pl	Deadend	0.343
1.000	106 A102	From junction A099, proceed W. (Chipseal 1.0—Gravel .613)	0.613	CS/Gravel	16' - 20'	Lucas - Turner Ridge - Monica - Mackana	Mackana	1.613
	107 A103	From junction A085, proceed W.		Gravel	16' - 20'	Dothea Rd	County Road A084	2.150
	108 A104	From junction Old US66, proceed W.		Gravel	16' - 20'	Riverview Rd	A104S	1.130
	109 A104 S	From junction A104, proceed S.		Gravel	16' - 20'	Stream Rd	Deadend	0.340
	110 A105	From junction Old US66, proceed S.		Gravel	16' - 20'	Cottonwood Rd	Deadend	0.486
	111 A106	From junction A099, proceed N.		Gravel	16' - 20'	Sull Run (N); Thompson (W); Martin Rd	Frontage Rd	4.711
	112 A107	From junction A099, proceed N.		Gravel	16' - 20'	Britton Rd	Old Hwy 66	1.386
0.976	113 A108 (chipseal)	From junction A099, proceed N. Annex .480 City of Mor. From US 60 to S (Britton)		CS	16' - 20'	Green Rd	Old Hwy 66	0.976
	114 A109	From junction Abrahams, proceed N.		Gravel	16' - 20'	Valley Irrigation Rd	County Line	2.195
	115 A110	From junction A109, proceed E.		Gravel	16' - 20'	Carl Cannon Ranch Rd	Hwy 41	0.394
1.556	116 A111	From junction Hwy 41, proceed E. (Chipseal)		CS	16' - 20'	Heritage Ln	Deadend	1.556
		Delete		Gravel	16' - 20'	.....	NA	0.000
	117 A114	From junction A090, proceed S.		Gravel	16' - 20'	Barcelona Street	Deadend	0.498
	118 A115	From junction A090, proceed S/E.		Gravel	16' - 20'	Lovato Rd (S); Alonzo Ln (E)	Deadend	0.422
	119 A118	From junction Frontage Road, proceed N.		Gravel	16' - 20'	Sheland Rd	Galloway Road	1.963
		Delete		Gravel	16' - 20'	.....	NA	0.000
		Delete		Gravel	16' - 20'	.....	NA	0.000
	120 A121	From Frontage Road, proceed N 1.48 miles (Road begins) proceed E.		Gravel	16' - 20'	Ford Ranch Rd	Deadend	0.565
	121 A122	From Frontage Road, proceed N/W/N/W.		Gravel	16' - 20'	Rancho De Tapia Rd	Deadend	3.756
	122 A123	From junction A124, proceed E.		Gravel	16' - 20'	Pecos Rd	County Road A125	1.100
	123 A124	From junction East Martinez, proceed S/W/S/E.		Gravel	16' - 20'	Hondo Ln	Deadend	4.710
	124 A124 E	From junction East Martinez & A124, proceed E/S.		Gravel	16' - 20'	Sundown Rd (E); Levi Garret Dr (S)	Deadend	0.560
	125 A125	Re: S A182		Gravel	16' - 20'	Casa Del Sol Rd	NA	0.000
	126 A125 N	Re: A182		Gravel	16' - 20'	Casa Del Sol Rd	NA	0.000
	127 A126	From junction Frontage Road, proceed N.		Gravel	16' - 20'	Estancia Rd	Deadend	1.374
	128 A127 N	From junction A090, proceed N.		Gravel	16' - 20'	Juanito Ave	Deadend	0.381
	129 A127 S	From junction A090, proceed S/E.		Gravel	16' - 20'	Juanito Ave S / Seville E	County Road A114	0.498
		Delete		Gravel	16' - 20'	.....	NA	0.000
	130 A128	From junction US Hwy 60, proceed N.		Gravel	16' - 20'	Lucy Trail	County Road C057	3.872

Torrance County Public Designated Roadways for Maintenance, April 2003				Gravel					
Chipseal Mileage	County Road (A's)	Description	Mileage	Gravel	Length/Various per/rd @	Road Name	Road Ending	Mileage	
				Gravel	16' - 20'		NA	0.000	
				Gravel	16' - 20'	Corne Dr	Deadend	0.628	
0.200	131 A129	From junction A032, proceed S.		Gravel	16' - 20'	Cedar Ln Dr	Deadend	2.200	
	132 A130	From junction A093, proceed W/N. (Chipseal 2.0-----Gravel .2)	0.200	CS/Gravel	16' - 20'	Wrye Ranch Rd	Deadend	4.200	
	133 A131	From Hwy 41 proceed 7.0 miles E.(road begins) proceed SE.		Gravel	16' - 20'	Indian Hill Rd	Deadend	2.820	
	134 A132	From junction A093, proceed W.		Gravel	16' - 20'	Cedar Hill Ln	Cedar Lane Drive	0.246	
	135 A133	From junction A032, proceed N.		Gravel	16' - 20'	Otero Rd	Deadend	1.160	
	136 A134	From Frontage Road (Old Hwy 41) proceed E.		Gravel	16' - 20'	Rebecca Rd N	Deadend	0.478	
	137 A135 N	From junction A095, proceed N.		Gravel	16' - 20'	Rebecca Rd N	County Road A096	0.279	
	138 A135 S	From junction A095, proceed S.		Gravel	16' - 20'		NA	0.000	
		Delete		Gravel	16' - 20'		NA	0.000	
	139 A137	From junction A083, proceed N.		Gravel	16' - 20'	Cole Rd	Deadend	0.611	
		Delete		Gravel	16' - 20'		NA	0.000	
		Delete		Gravel	16' - 20'		NA	0.000	
	140 A140	From junction Hwy 55 and A006 .69 miles E. (road begins) proceed NE.		Gravel	16' - 20'	Tequila Ct	Deadend	0.611	
		Delete		Gravel	16' - 20'		NA	0.000	
	141 A142	From junction A099, proceed S.		Gravel	16' - 20'	Sophomore Dr	Deadend	0.648	
	142 A143	From junction A070, proceed S.		Gravel	16' - 20'	N Terry Ln	Deadend	0.448	
	143 A144 N	From junction A070, proceed N/W.		Gravel	16' - 20'	Albert (N); Justin Rd (W)	County Road A069	0.750	
	144 A144 S	From junction A070, proceed S/E/N.		Gravel	16' - 20'	Albert (S); Adam (E); Mary (N)	County Road A070	1.100	
	145 A145	From junction A071, proceed S.		Gravel	16' - 20'	Periwinkle Ct	County Road A068	0.994	
		Delete		Gravel	16' - 20'		NA	0.000	
	146 A147 N	From junction A147, proceed S.		Gravel	16' - 20'	Mi Ranchito Rd	County Rd A083	0.500	
	147 A147 W	From junction Hwy 41, proceed W.		Gravel	16' - 20'	Shondale Ln	A0147N	0.510	
	148 A148	From junction A090, proceed S.		Gravel	16' - 20'	Snowdrift Rd	Deadend	0.500	
	149 A149	From junction A081, proceed N.		Gravel	16' - 20'	Mulberry Rd North	Deadend	1.350	
		Delete		Gravel	16' - 20'		NA	0.000	
	150 A151	From junction A067, proceed S.		Gravel	16' - 20'	Clara Ln	Darlene Drive	1.246	
		Delete		Gravel	16' - 20'		NA	0.000	
		Delete		Gravel	16' - 20'		NA	0.000	
	151 A154	From junction State Hwy 41, proceed E.		Gravel	16' - 20'	Moe Ranch Rd	Deadend	3.203	
	152 A155	From junction A093, proceed W.		Gravel	16' - 20'	11 Bar Ranch Rd	Deadend	0.889	
	153 A156	From junction A093, proceed W.		Gravel	16' - 20'	Pinto Rd	Deadend	0.518	
	154 A157	From junction A125, proceed W.		Gravel	16' - 20'	Cowgirl Tr	Deadend	0.594	
	155 A158	From junction A159, proceed E/N.		Gravel	16' - 20'	Dillon Dr (E); Dilbert (N)	Deadend	0.416	
	156 A159	From junction A111, proceed N.		Gravel	16' - 20'	Paseo Poniente	E Martinez	1.500	
	157 A160 N	From East Martinez, proceed N.		Gravel	16' - 20'	Stagecoach	I-40	0.498	
2.000	158 A160 S	From junction E Martinez, proceed S. (Chipseal 2.0-----Gravel .5)	0.500	CS/Gravel	16' - 20'	Stagecoach	County Road A112	2.500	
		Delete		Gravel	16' - 20'		NA	0.000	
		Delete		Gravel	16' - 20'		NA	0.000	
		Delete		Gravel	16' - 20'		NA	0.000	
	159 A164	From junction A111, proceed N.		Gravel	16' - 20'	Santa Fe Trail	Circle	0.497	
	160 A165	From junction A164, proceed in a circle.		Gravel	16' - 20'	Circle Rd	A164	0.297	
	161 A165 W	From junction Circle, proceed W.		Gravel	16' - 20'	Cobblestone Rd	Santa Fe Trail	0.120	
	162 A165 E	From junction Circle, proceed E.		Gravel	16' - 20'	Cobblestone Rd	Longhorn Trail	0.110	
		Delete		Gravel	16' - 20'		NA	0.000	
		Delete		Gravel	16' - 20'		NA	0.000	
	163 A168	From junction A083, proceed N.		Gravel	16' - 20'	Blast Rd	Deadend	0.797	
		Delete		Gravel	16' - 20'		NA	0.000	
	164 A170	From junction A095 and A171N, proceed W.		Gravel	16' - 20'	Shannon Dr	County Road A173	0.249	
	165 A171 N	From junction A095 and A171 S, proceed N.		Gravel	16' - 20'	Magic Mist Rd	County Road A172	0.436	
	166 A171 S	From junction A095 and A171 N, proceed S.		Gravel	16' - 20'	Magic Mist Rd	Deadend	0.678	
	167 A172	From junction A171 N proceed W.		Gravel	16' - 20'	Onecirno Drive	Deadend	0.236	
	168 A173	From junction A170 proceed S.		Gravel	16' - 20'	Casper Ct	Deadend	0.991	
	169 A174	From junction A171 S, proceed W.		Gravel	16' - 20'	Phelps Rd	County Road A173	0.252	
	170 A175	From junction A171 S, proceed W.		Gravel	16' - 20'	Dustin Rd	County Road A173	0.252	
	171 A176	From junction Cedar Lane Drive, proceed S.		Gravel	16' - 20'	Sarah Ln	County Road A132	0.246	
	172 A177	From junction Cedar Lane Drive, proceed S.		Gravel	16' - 20'	Simpson Dr	County Road A132	0.247	
	173 A178	From junction A011 and Hwy 14 (1.75 miles E), proceed S.		Gravel	16' - 20'	Butler Rd	Deadend	0.297	
	174 A179	From junction A011 and Hwy 14 (1.73 miles E), proceed N.		Gravel	16' - 20'	Butler Rd	Deadend	0.363	
	175 A180	From junction A100, proceed S.		Gravel	16' - 20'	Teeter Ct	Windhaven Ln	0.456	
	176 A181	From junction A067, proceed S.		Gravel	16' - 20'	Mary Ln	County Road A057	1.200	
	177 A182	From junction E Martinez, proceed S also from E Martinez proceed N		Gravel	16' - 20'	Casa Del Sol	Deadend	3.543	
	Subtotal							348.3	

Torrance County Public Designated Roadways for Maintenance, April 2003			Gravel					Total
Chipseal Mileage	County Road (B's)	Description	Mileage		Length/Various per/rd @	Road Name	Road Ending	Mileage
178	B001	From SW corner of county, proceed S.	Gravel		16' - 20'	Chupadero Rd	Deadend	5.867
		Delete	Gravel		16' - 20'	.....	NA	0.000
179	B003	From junction US Hwy 60, proceed S.	Gravel		16' - 20'	Puente Rd	Deadend	2.745
180	B004	From junction US Hwy 60, proceed S.	Gravel		16' - 20'	Marty Rd	Deadend	4.241
181	B005	From junction US Hwy 60, proceed N.	Gravel		16' - 20'	Abo Ruins Rd	Deadend	1.509
182	B006	From US Hwy 60, proceed N/W/N.	Gravel		16' - 20'	Camino De Aragon Rd	Deadend	2.449
183	B007	From junction Hwy 55, proceed S.	Gravel		16' - 20'	Caster Ranch Rd	Deadend	3.134
184	B008	From junction Hwy 55, proceed W.	Gravel		16' - 20'	Dry Lake Rd	County Road B007	1.985
		Delete	Gravel		16' - 20'	.....	NA	0.000
185	B010	From junction Hwy 55, proceed W.	Gravel		16' - 20'	Robinson Rd	Deadend	2.280
186	B011 E	From junction Hwy 55, proceed E.	Gravel		16' - 20'	Yankee Rd	Deadend	0.567
187	B011 W	From junction Hwy 55, proceed W.	Gravel		16' - 20'	Yankee Rd	Deadend	1.479
188	B012	From junction Hwy 55, proceed E.	Gravel		16' - 20'	Bronco Rd	Deadend	1.987
		Delete	Gravel		16' - 20'	.....	NA	0.000
		Delete	Gravel		16' - 20'	.....	NA	0.000
189	B015	From junction Hwy 55, proceed S.	Gravel		16' - 20'	Dead End Rd	Deadend	1.181
190	B016	From Hwy 55, proceed S.	Gravel		16' - 20'	Beginning Rd	Deadend	2.179
191	B017	From junction US Hwy 60, proceed W.	Gravel		16' - 20'	Golf Course Rd	County Road B018	2.620
192	B018	From junction B017, proceed N.	Gravel		16' - 20'	Onyx Dr	Deadend	0.504
193	B019	From US Hwy 60, proceed N.	Gravel		16' - 20'	Rocking RL Rd	County Road B054	6.510
		Delete	Gravel		16' - 20'	.....	NA	0.000
194	B021	From Mountainair City Limits proceed N then NW	Gravel		16' - 20'	Red Bluff Rd	County Road B019	3.990
195	B022	From junction Hwy 14, proceed W.	Gravel		16' - 20'	Clifford Trail West	County Road B019	4.300
196	B023	From junction Hwy 14, proceed E/S.	Gravel		16' - 20'	Clifford Trail East	Deadend	1.496
197	B024 E	From junction B024, proceed E.	Gravel		16' - 20'	Trapezoid Ln E	US 60	0.751
198	B024	From junction Tradazod, proceed N.	Gravel		16' - 20'	Spur Rd	County Road B048	2.000
199	B025	From junction US60, proceed N/E/S.	Gravel		16' - 20'	Riley Rd N; Zap Rd E/W	County Road B048	4.993
200	B026	From junction US Hwy 60, proceed E.	Gravel		16' - 20'	Outskirts Rd	County Road B027	2.640
201	B027	From junction US Hwy 60, proceed S.	Gravel		16' - 20'	Riley Rd South	County Road B028	1.590
202	B028	From junction B027 and NML4, proceed E/S.	Gravel		16' - 20'	Flattop Road E/W	County B031	17.395
203	N B028	From junction B028, proceed N.	Gravel		16' - 20'	Roundtop Rd N/S	Deadend	0.746
204	B029	From junction Hwy 55, proceed E.	Gravel		16' - 20'	Liberty Valley Rd	County Road B028 & B030	3.720
205	B030	From junction B029 and B028, proceed E.	Gravel		16' - 20'	Liverty Valley Rd	Deadend	1.804
206	B031	From junction B028, proceed E/S.	Gravel		16' - 20'	Monument Rd	Deadend	7.560
207	B032	From junction B031, proceed SE.	Gravel		16' - 20'	Baca Verde Rd	Deadend	1.109
		Delete	Gravel		16' - 20'	.....	NA	0.000
208	B034	From junction B031, proceed N.	Gravel		16' - 20'	Snakeweed Rd	Deadend	0.467
209	B035	From junction B028, proceed E.	Gravel		16' - 20'	Taul Rd	Deadend	5.710
210	B036	From junction B044, proceed S.	Gravel		16' - 20'	Wyatt Ln	County Road B035	3.820
211	B037	From junction Hwy 42, proceed W/S/W/S/W/S.	Gravel		16' - 20'	Dairy Rd	County Road B044	10.940
212	B038	From junction US Hwy 60, proceed S.	Gravel		16' - 20'	Farm Rd	County Road B037	0.639
213	B039	From junction US Hwy 60, proceed N.	Gravel		16' - 20'	Autrey Ranch Rd	County Road B095	3.187
		Delete	Gravel		16' - 20'	.....	NA	0.000
214	B041	From junction US Hwy 60, proceed NW.	Gravel		16' - 20'	Road Runner Trail	County Road B019	2.170
215	B042	From junction B041, proceed N.	Gravel		16' - 20'	Milt Smith Rd	County Road B021	0.498
		Delete	Gravel		16' - 20'	.....	NA	0.000
216	B044 E	From junction B037, proceed E.	Gravel		16' - 20'	Corliss Rd E	Deadend	0.588
217	B044 W	From junction B037, proceed W.	Gravel		16' - 20'	Neeley Rd	B028	1.000
218	B044 E/S	From B044 & B037, proceed S/E/S.	Gravel		16' - 20'	Kenshaw Rd	Deadend	4.470
		Delete	Gravel		16' - 20'	.....	NA	0.000
219	B046	From junction US Hwy 60, proceed N.	Gravel		16' - 20'	Curandera Rd	County Road B048	1.620
220	B047	From junction US Hwy 60, proceed N.	Gravel		16' - 20'	Medicine Run Rd	County Road B095	3.964
221	B048	From junction Hwy 55, proceed E.	Gravel		16' - 20'	Gravel Pit Rd E	County Road B047	4.736
222	B049	From junction Hwy 55, proceed W/N/W.	Gravel		16' - 20'	Gravel Pit Rd W	County Road B050	2.256
223	B050	From junction Hwy 55 go S.	Gravel		16' - 20'	Mailman Run Rd	County Road B051	4.490
224	B051	From junction Hwy 14 go W.	Gravel		16' - 20'	Holland Rd	Deadend	2.235
225	B051 S	From junction B051, proceed S/E.	Gravel		16' - 20'	Rachel Rd (S); Ranger Station (E)	City Limits	1.291
226	B052	From junction B022, proceed N.	Gravel		16' - 20'	Shooter Rd	County Road B054	1.000
		Delete	Gravel		16' - 20'	.....	NA	0.000
227	B054	From junction B050, proceed W.	Gravel		16' - 20'	Fawn Rd	County Road B058	5.370
228	S B054	From junction B054, proceed S.	Gravel		16' - 20'	Kayser Mill Rd	Deadend	0.312
229	B055	From junction B054, proceed N.	Gravel		16' - 20'	Kelly Rd	Deadend	0.949
		Delete	Gravel		16' - 20'	.....	NA	0.000
230	B057 N	From junction B054, proceed N.	Gravel		16' - 20'	Eastview Rd	County Road B076	2.253
231	B057 E	From junction B057, proceed E.	Gravel		16' - 20'	Clearview Ln	Deadend	0.688
232	B058	From junction B054, proceed N.	Gravel		16' - 20'	Game Rd	Deadend	1.738
		Delete	Gravel		16' - 20'	.....	NA	0.000
		Delete	Gravel		16' - 20'	.....	NA	0.000
		Delete	Gravel		16' - 20'	.....	NA	0.000
233	B062	From junction Hwy 131, proceed W.	Gravel		16' - 20'	Junction Rd	Forest	0.528
234	B063	From junction Hwy 131, proceed S/E.	Gravel		16' - 20'	Arroyo Colorado Rd	County Road B064	2.173
235	B064	From junction Hwy 14, proceed S/E.	Gravel		16' - 20'	La Cieniga Rd	Hwy 14	4.616
236	B065	From junction Hwy 14, proceed W.	Gravel		16' - 20'	Bartolo	Green Unmaintained Roads	0.367
237	B066	From junction B067, proceed NE.	Gravel		16' - 20'	Heisler Rd	Deadend	0.499
238	B067	From junction Hwy 14, proceed NW.	Gravel		16' - 20'	El Camosanto Rd	Capia Peak Forest Rd	1.824



Torrance County Public Designated Roadways for Maintenance, April 2003				Gravel				Page 6 of 9	Total
Chipseal Mileage	County Road (C's)	Description		Mileage	Length/Various per/rd	Road Name	Road Ending	Mileage	
	279 C001	From junction C003, proceed S.	Gravel		16' - 20'	Lackey Rd	County Line	3,850	
	280 C002	From junction C003, proceed S.	Gravel		16' - 20'	Gallanes Rd	County Line	3,162	
	281 C003	From junction Hwy 42, proceed W.	Gravel		16' - 20'	Gran Quivera Rd	County Road B079 & C005	7,775	
		Delete	Gravel		16' - 20'	.....	NA	0.000	
	282 C005	From junction C010, proceed S.	Gravel		16' - 20'	Rolo Rd	County Road B079 & C003	5,430	
	283 C006	From junction Hwy 42, proceed S.	Gravel		16' - 20'	Pardo Rd	County Road C033	4,770	
	284 C006 N	From junction Hwy 42, proceed N.	Gravel		16' - 20'	Pardo Rd	Deadend	0.240	
		Delete	Gravel		16' - 20'	.....	NA	0.000	
	285 C008	From junction C006, proceed W.	Gravel		16' - 20'	Nada Rd	County Road C005	4,800	
	286 C009	From junction Hwy 42, proceed E.	Gravel		16' - 20'	Rawhide Rd	County Road C011	1,389	
	287 C010	From junction Hwy 42, proceed W.	Gravel		16' - 20'	Rawhide Rd	County Road B082	5,623	
	288 C011	From junction Hwy 42, proceed N/E/N/E/N.	Gravel		16' - 20'	Pinos Wells Rd	Deadend	8,712	
	289 C012	From junction Hwy 54, go SE.	Gravel		16' - 20'	Sharp Rd	Deadend	0,910	
	290 C013	From junction Hwy 42, proceed E.	Gravel		16' - 20'	Torrance Rd	Hwy 54	8,639	
	291 C014	From junction Hwy 54, proceed W.	Gravel		16' - 20'	Double Hump Rd	County Road C011	12,552	
	292 C015	From junction Hwy 54, proceed N.	Gravel		16' - 20'	Robinson Ranch Rd	Deadend	2,351	
		Delete	Gravel		16' - 20'	.....	NA	0.000	
		Delete	Gravel		16' - 20'	.....	NA	0.000	
		Delete	Gravel		16' - 20'	.....	NA	0.000	
		Delete	Gravel		16' - 20'	.....	NA	0.000	
	293 C020	From junction Hwy 54, proceed E.	Gravel		16' - 20'	University Rd	Deadend	7,611	
	294 C021	From junction C020, proceed N.	Gravel		16' - 20'	Camelion Rd	Deadend	1,372	
	295 C022	From junction Hwy 54, proceed S.	Gravel		16' - 20'	Holloman Rd	County Road C020	4,747	
		Delete	Gravel		16' - 20'	.....	NA	0.000	
		Delete	Gravel		16' - 20'	.....	NA	0.000	
		Delete	Gravel		16' - 20'	.....	NA	0.000	
	296 C026	From junction Hwy 54, proceed SE.	Gravel		16' - 20'	Gated Rd	County Road C022	2,860	
	297 C027	From junction C029, proceed SW.	Gravel		16' - 20'	Open Range Rd	Deadend	1,131	
	298 C028	From junction Hwy 3, proceed E.	Gravel		16' - 20'	Canero Rd	US Hwy 60	10,599	
	299 C029	From junction US Hwy 60, proceed S/W/S/W/S/W.	Gravel		16' - 20'	Negra Trail	County Road C016	19,613	
	300 C030	From junction C029, proceed SW.	Gravel		16' - 20'	Big Bck Rd	Deadend	2,391	
		Delete	Gravel		16' - 20'	.....	NA	0.000	
	301 C032	From junction US Hwy 60, proceed N/E.	Gravel		16' - 20'	Solito Rd	Hwy 285	6,180	
	302 C033	From junction Hwy 285, proceed E.	Gravel		16' - 20'	Perez Rd	Deadend	2,328	
		Delete	Gravel		16' - 20'	.....	NA	0.000	
	303 C035	From junction US Hwy 60, proceed NE.	Gravel		16' - 20'	Berlier Ranch Rd	County Line	10,773	
	304 C036	From junction US Hwy 60, proceed N.	Gravel		16' - 20'	Ramadero Rd	County Road C048	15,506	
	305 C037	From junction US Hwy 60, proceed S.	Gravel		16' - 20'	McLaughlin Rd	Deadend	0,638	
	306 C038	From junction US Hwy 60, proceed S/W.	Gravel		16' - 20'	Eshleman Rd	Railroad tracks	3,770	
		Delete	Gravel		16' - 20'	.....	NA	0.000	
		Delete	Gravel		16' - 20'	.....	NA	0.000	
		Delete	Gravel		16' - 20'	.....	NA	0.000	
		Delete	Gravel		16' - 20'	.....	Deadend	0.000	
	307 C043	From junction US Hwy 60, proceed N.	Gravel		16' - 20'	Harvey Ranch Rd	Deadend	1,700	
	308 C044	From junction US Hwy 285, proceed W/S. NE road included.	Gravel		16' - 20'	Harral Ranch Rd	Deadend	1,746	
	309 C045	From junction US Hwy 285, proceed E.	Gravel		16' - 20'	Bigbee Ranch Rd	Hwy 3	5,306	
	310 C046	From junction Hwy 3, proceed E.	Gravel		16' - 20'	Pintada Rd	Deadend	1,647	
		Delete	Gravel		16' - 20'	.....	NA	0.000	
	311 C048	From junction Hwy 3, proceed E.	Gravel		16' - 20'	Milpa Rd	Deadend	8,100	
	312 C049	From junction C036, proceed E.	Gravel		16' - 20'	Papalote Rd	Deadend	0,602	
		Delete	Gravel		16' - 20'	.....	NA	0.000	
		Delete	Gravel		16' - 20'	.....	NA	0.000	
		Delete	Gravel		16' - 20'	.....	NA	0.000	
	313 C053	From junction I-40, proceed N.	Gravel		16' - 20'	Encinosa Rd	County Line	4,780	
	314 C054	From junction C053, proceed W.	Gravel		16' - 20'	McKenzie Rd	Deadend	0,782	
	315 C055	From junction S B083, proceed E.	Gravel		16' - 20'	Austin Ranch Rd	Deadend	1,785	
		Delete	Gravel		16' - 20'	.....	NA	0.000	
	316 C057	From junction W A128, proceed E.	Gravel		16' - 20'	Whispering Pines Rd	Deadend	1,128	
		Delete	Gravel		16' - 20'	.....	NA	0.000	
	317 C059	From junction I-40, proceed S/E/S.	Gravel		16' - 20'	Ansley Ranch Rd	Deadend	6,850	
	318 C060	From junction I-40, proceed N/E.	Gravel		16' - 20'	Wagon Wheel Rd	Deadend	2,399	
		Delete	Gravel		16' - 20'	.....	NA	0.000	
	Subtotal		Gravel		16' - 20'			196,547	

Chipseal						Page 7 of 9	
Torrance County Public Designated Roadways for Maintenance, April 2003							
(A, B, and C Districts) Roadways with no numeric number.							
Mileage	County Road Names	Description	Gravel Mileage	Length/Various per/rd	Road Ending	Total Mileage	
	<b>Streets in Unincorporated Abo</b>			Gravel 16' - 20'			
	319 Barranca Road	From junction Hwy 513, proceed N.		Gravel 16' - 20'	Deadend	0.215	
	320 San Lorenzo	From junction Hwy 513, proceed SE.		Gravel 16' - 20'	Deadend	0.456	
	<b>Streets in Unincorporated Cedervale</b>			Gravel 16' - 20'			
	321 Broadway Street	From junction Hwy 42, proceed NE in a circular motion.		Gravel 16' - 20'	Hwy 42	0.130	
	322 Main Street	From junction C006, proceed SE.		Gravel 16' - 20'	Second Street	0.110	
	323 Second Street	From junction C006, proceed NE.		Gravel 16' - 20'	Hwy 42	0.140	
	324 Third Street	From junction C006, proceed NE.		Gravel 16' - 20'	Hwy 42	0.160	
	<b>Streets in Unincorporated Duran</b>			Gravel 16' - 20'			
	325 Cedar Street	From junction Hwy 3, proceed SW.		Gravel 16' - 20'	Second Street	0.430	
	326 Duran Main Street	From junction Hwy 54, proceed SW.		Gravel 16' - 20'	Deadend	0.410	
	327 Duran Second Street	From junction Hwy 3, proceed SW.		Gravel 16' - 20'	West Road	0.100	
	328 Elm Street	From junction Duran Main St, proceed SW.		Gravel 16' - 20'	Deadend	0.250	
	320 First Street	From junction Hwy 54, proceed SW.		Gravel 16' - 20'	Deadend	0.200	
	330 Hindi Road	From junction Hwy 54, proceed SW.		Gravel 16' - 20'	Duran Main Street	0.350	
	331 Park Street	From junction Hwy 3, proceed NE.		Gravel 16' - 20'	Deadend	0.500	
	332 Pine Street	From junction Duran Main St, proceed SW.		Gravel 16' - 20'	First Street	0.240	
	333 West Road	From junction Hwy 3, proceed W.		Gravel 16' - 20'	Deadend	0.820	
	<b>Streets in Unincorporated Tajique</b>			Gravel 16' - 20'			
	334 Anaya Loop (top)	From junction Scenic Valley View, proceed W.		Gravel 16' - 20'	Deadend	0.210	
	335 Anaya Loop (bottom)	From junction Scenic Valley View, proceed W.		Gravel 16' - 20'	Deadend	0.130	
	336 Amado Rd	From junction Hwy 55, proceed W.		Gravel 16' - 20'	Deadend	0.117	
	337 Barelaz Rd	From junction Hwy 55, proceed N.		Gravel 16' - 20'	County Road A015	0.388	
	338 Coyote Dr	From junction Hwy 55, proceed W.		Gravel 16' - 20'	Deadend	0.100	
	339 El Dixon Road	From junction Hwy 55, proceed E/N.		Gravel 16' - 20'	Deadend	0.150	
	340 Mendez Rd	From junction Hwy 55, proceed NW.		Gravel 16' - 20'	Cemetery	0.255	
	341 Oakwood Loop	From junction A012, proceed into loop.		Gravel 16' - 20'	A012	1.360	
	342 Ramon Rd	From junction El Dison Rd, proceed S/E.		Gravel 16' - 20'	Deadend	0.300	
	343 Tapia Road	From junction Hwy 55, proceed E.		Gravel 16' - 20'	Deadend	0.690	
	344 Tecolote Loop	From junction Hwy 55, proceed W/S/E.		Gravel 16' - 20'	Hwy 55	1.490	
	<b>Streets in Unincorporated Torreon</b>			Gravel 16' - 20'			
	345 Boomer Road	From junction Hwy 55, proceed W.		Gravel 16' - 20'	Morris Rd	0.103	
	346 Chuco Loop	From junction Oio Rd, proceed N. (Not the entire loop)		Gravel 16' - 20'	Deadend	0.600	
	347 Church Road	From junction Hwy 55, proceed W/N.		Gravel 16' - 20'	Rocky St	0.124	
	348 Cibola Road	From junction Hwy 55, proceed N.		Gravel 16' - 20'	Church Rd	0.900	
	349 Coach Rd	From junction A014, proceed N.		Gravel 16' - 20'	Deadend	0.900	
	350 Coaster Road	From junction Hwy 55, proceed E/N.		Gravel 16' - 20'	E A011	0.288	
	351 Creek Road	From junction Rocky St, proceed NW/N.		Gravel 16' - 20'	Deadend	0.132	
	352 El Torreon Rd	From junction Rocky St, proceed N.		Gravel 16' - 20'	Deadend	0.870	
	353 Jockey Road	From junction Coaster Rd, proceed W/N.		Gravel 16' - 20'	E A011	0.120	
	354 LC Rd	From junction A008, proceed S.		Gravel 16' - 20'	Deadend	0.165	
	355 Morris Road	From junction Torrez Rd, proceed S.		Gravel 16' - 20'	Deadend	0.750	
	356 Oio Road	From junction Hwy 55, proceed W.		Gravel 16' - 20'	Churco W end of Loop	0.161	
	357 Rocky Street	From junction Hwy 55, proceed W.		Gravel 16' - 20'	Deadend	0.210	
	358 Torres Rd	From junction W A011, proceed SW.		Gravel 16' - 20'	Deadend	0.145	
	<b>Roads in Bella Vista</b>			Gravel 16' - 20'			
	359 Bluebird Ct	From junction Windmill Rd, proceed S.		Gravel 16' - 20'	Deadend	0.800	
0.503	360 Community Road	From junction A099, proceed W/S/W/S/W. (Chipseal)		CS 16' - 20'	County Road A102	0.503	
	361 Horseshoe Bend	From junction Windmill Rd, proceed in circular motion around Bluebird Ct.		Gravel 16' - 20'	County Line	0.482	
	362 Houston Hill Road	From junction Windmill Rd, proceed S.		Gravel 16' - 20'	County Road A102	0.184	
	363 Juniper Hills Rd	From junction A102, proceed W.		Gravel 16' - 20'	Deadend	0.496	
	364 Meadow Road	From junction Windmill Rd, proceed S.		Gravel 16' - 20'	Deadend	0.115	
	<b>Roads in Broadmoore Subdivision</b>			Gravel 16' - 20'			
	365 Broadmoore Rd	From Chavez Road, proceed N and (Loop)		Gravel 16' - 20'	Broadmoor	1.150	
	366 Compton	From Broadmoor, proceed W.		Gravel 16' - 20'	Deadend	0.210	
	<b>Roads in Buffalo Subdivision</b>			Gravel 16' - 20'			
	367 Buffalo Trail	From junction A093 (West Side) proceed N.		Gravel 16' - 20'	Deadend	0.119	
	368 Bison Circle	From junction A093 (West Side) proceed N.		Gravel 16' - 20'	Deadend	0.119	
	369 Oxen Ln	From junction A093 (North End) proceed W.		Gravel 16' - 20'	Deadend	0.106	
	<b>Road in Coyote Run Subdivision</b>			Gravel 16' - 20'			
	370 Coyote Loop	From A093, proceed E. (loop)		Gravel 16' - 20'	Deadend	0.730	
	<b>Roads in Echo Ridge Subdivision</b>			Gravel 16' - 20'			
2.640	371 Echo Ridge Road	From junction County Road A111, proceed S/E/S/E/S/E. (Chipseal)		CS 16' - 20'	Deadend	2.640	
	372 Fairfield Place	From junction Echo Ridge Road, proceed E.		Gravel 16' - 20'	Maine Ct & Louisiana Ct	0.331	
	373 Kentucky Ct	From junction Fairfield Pl, proceed S.		Gravel 16' - 20'	Deadend	0.620	
	374 Louisiana Ct	From junction Fairfield Pl, proceed S.		Gravel 16' - 20'	Deadend	0.880	
	375 Maine Ct	From junction Fairfield Pl, proceed N.		Gravel 16' - 20'	Deadend	0.710	
	376 Maryland Ct	From junction Fairfield Pl, proceed N.		Gravel 16' - 20'	Deadend	0.680	
	377 Nevada Ct	From junction Washington Loop, proceed E.		Gravel 16' - 20'	Deadend	0.550	
	378 New Hampshire Ct	From junction Washington Loop, proceed N.		Gravel 16' - 20'	Deadend	0.660	
	379 New York	From junction Washington Loop, proceed S.		Gravel 16' - 20'	Deadend	0.243	



Chipseal Mileage	Torrance County Public Designated Roadways for Maintenance, April 2003		Gravel Mileage	Length/Variou per/rd @	Page 8 of 9		Total Mileage
	County Road Names	Description			Road Ending		
	380 North Dakota	From junction Washington Loop, proceed S	Gravel	16' - 20'		Deadend	0.620
	381 Ohio Ct.	From junction Washington Loop, proceed N/E.	Gravel	16' - 20'		Deadend	0.109
	382 Washington Loop	From junction Echo Ridge Rd, proceed E/S.	Gravel	16' - 20'		Echo Ridge Rd	0.500
	<b>Roads in El Rancho Subdivision (New Subdivision approved 2001/02 (mileage estimated))</b>						
	383 Congo Ave	From junction Clubhouse, proceed W.	Gravel	16' - 20'		A076 S	1.420
	384 Berrendo Ave	From junction Clubhouse, proceed W.	Gravel	16' - 20'		A076 S	1.420
	385 Esperanza Ave	From junction Clubhouse, proceed W.	Gravel	16' - 20'		A076 S	1.400
	386 Golondrina Ave	From junction Clubhouse, proceed W.	Gravel	16' - 20'		A076 S	1.420
	387 Espejo Ave	From junction Clubhouse, proceed W.	Gravel	16' - 20'		A076 S	1.420
	388 Viajero Ave	From junction Clubhouse, proceed W.	Gravel	16' - 20'		A076 S	1.420
	389 Loma Del Sol Ave	From junction Clubhouse, proceed W.	Gravel	16' - 20'		A076 S	1.420
	390 Otero Ave	From State Hwy 41, proceed W.	Gravel	16' - 20'		A076 S	1.420
	391 Avenida Del Sol Ave	From A076, proceed S	Gravel	16' - 20'		Otero	1.540
	392 Rio Vista Ave	From A076, proceed S	Gravel	16' - 20'		Otero	1.000
	<b>Roads in Holly Hills &amp; Meadow Woods Subdivisions</b>						
	393 Cactus Trail	From junction Skyline Dr, proceed N.	Gravel	16' - 20'		Deadend	0.490
	394 Charlotte Court	From junction Paradise Meadow Loop, proceed E.	Gravel	16' - 20'		Deadend	0.100
	395 Darla	From junction Paradise Meadow Loop, proceed SE	Gravel	16' - 20'			0.810
	396 Pinon Trl	From junction Skyline Dr, proceed NE	Gravel	16' - 20'		Deadend	0.143
	397 Leslie Ct	From junction Darla, proceed SW.	Gravel	16' - 20'		Deadend	0.500
	398 Horizon Trl	From junction Skyline Dr, proceed SE	Gravel	16' - 20'		Paradise Loop	0.176
	399 Lois Court	From junction Paradise Meadow Loop, proceed SE.	Gravel	16' - 20'		Deadend	0.105
	400 Nancy Court	From junction Paradise Meadow Loop, proceed S.	Gravel	16' - 20'		Deadend	0.660
	401 Paradise Meadow	From junction Horizon proceed into a Loop	Gravel	16' - 20'		Horizon Trl	1.900
	402 Ranch Trail	From junction Skyline Dr, proceed N.	Gravel	16' - 20'		Deadend	0.140
	403 Skyline Drive	From junction Old Hwy 66, proceed NW.	Gravel	16' - 20'		Deadend	2.110
	404 Valley Trail	From junction Skyline Dr, proceed NW.	Gravel	16' - 20'		Old Hwy 66	0.346
	<b>Roads in Indian Hills (error not in Indian Hills)</b>						
	405 Little Cloud	Not I.H. From junction A093, proceed W in a circular motion around Stillwater Dr.	Gravel	16' - 20'		A093	1.128
	406 Stillwater Dr	From junction A093 (Lexco), proceed W.	Gravel	16' - 20'		Little Cloud	0.480
	<b>Roads in Manzano</b>						
	407 Sapato Canyon	From B076 N, proceed W.	Gravel	16' - 20'		Deadend	0.754
	408 Deamos	From Sapato Canyon, proceed NW.	Gravel	16' - 20'		Deadend	0.358
	<b>Roads in Melody Ranch Subdivision</b>						
	409 Cisco Kid	From junction Tom Mix Dr proceed S.	Gravel	16' - 20'		Deadend	0.219
	410 John Wayne	From junction Tom Mix Dr proceed S in a circular motion.	Gravel	16' - 20'		Tom Mix Dr	0.236
	411 Julie Place	From junction Wilson Loop, proceed N.	Gravel	16' - 20'		Deadend	0.095
	412 Micky's Place	From junction Wilson Loop, proceed N.	Gravel	16' - 20'		Deadend	0.950
	413 Pony Express Rd	From junction A105 proceed E.	Gravel	16' - 20'		Deadend	0.558
	414 Tom Mix	From junction A105 proceed E.	Gravel	16' - 20'		Cisco Rd	0.419
	415 Will Rodgers	From junction A105 proceed E.	Gravel	16' - 20'		E Will Rodgers Dr	0.469
	416 Wilson Loop	From junction A093, proceed W in circular motion.	Gravel	16' - 20'		County Road A093 Lexco	0.994
	<b>Roads in Moriarty Estates</b>						
	417 Consuelo Lane	From junction A087, proceed N.	Gravel	16' - 20'		Deadend	0.781
	418 Dana Lane	From junction A087, proceed N.	Gravel	16' - 20'		Deadend	0.779
	419 Teresa Lane	From junction A087, proceed N.	Gravel	16' - 20'		Deadend	0.821
	<b>Roads in Moriarty Heights</b>						
	420 Lariat Loop	From junction Stagecoach S, proceed W. (Maintenance only @ N end)	Gravel	16' - 20'		Deadend	0.227
	421 Roper Ln	From Lariat Drive, proceed N.	Gravel	16' - 20'		Deadend	1.122
	422 Palormino Drive	From junction Windward Dr, proceed NE	Gravel	16' - 20'		Deadend	0.561
	423 Realta Road	From junction A160/Stagecoach S, proceed E.	Gravel	16' - 20'		Yacca Ln	0.846
	424 Rodeo Ct	From junction Palormino Drive proceed NE	Gravel	16' - 20'			0.320
	425 Sombrero	From junction Stagecoach N, proceed E.	Gravel	16' - 20'		Sunset Rd	0.899
	426 Buggy Ct	From Stagecoach S proceed E.	Gravel	16' - 20'			0.800
	427 Sunset Road	From junction Sombrero Ave, proceed N (1/2 circle), then off Sunset Rd NW.	Gravel	16' - 20'		E Martinez	1.223
	428 Twilight Ct	From junction Sombrero, proceed N.	Gravel	16' - 20'		Deadend	0.862
	429 Valle Vista	From junction Reata Rd, proceed N.	Gravel	16' - 20'		E Martinez	0.627
	430 Windward Dr	From junction Stagecoach S, proceed E	Gravel	16' - 20'			1.100
	431 Windward Ct	From junction Stagecoach S, proceed W	Gravel	16' - 20'			0.210
	432 Yucca Ln	From junction Reata Rd, proceed N.	Gravel	16' - 20'		E Martinez	0.326
	<b>Roads in Pajarito Subdivision</b>						
	433 Gallo	From junction Pajarito, proceed E.	Gravel	16' - 20'		County Road A091	0.312
	434 Pajarito	From junction A095, proceed S.	Gravel	16' - 20'		Gallo Rd	0.570
	<b>Roads in Sunset Acres</b>						
	435 Capitan	From junction N Gionetta, proceed SE.	Gravel	16' - 20'		Sangre De Cristo St	0.438
1.888	436 Gionetta	From junction W Abrahames Rd, proceed N/E (Chipseal)	CS	16' - 20'		Gionetta E	1.888
	437 Jemez	From junction E Gionetta St, proceed SE.	Gravel	16' - 20'		Sangre de Cristo St	0.145
	438 Manzano St	From junction N Gionetta St, proceed SE.	Gravel	16' - 20'		Sangre de Cristo St	0.450
	439 Sandia	From junction E Gionetta St, proceed SE.	Gravel	16' - 20'		Sangre de Cristo St	0.465
	440 Sangre De Cristo	From junction Jemez, proceed SW.	Gravel	16' - 20'		Capitan St.	0.362
	<b>Road in Sweetwater Hills Subdivision</b>						
2.200	441 Appalosa Road	From junction E Abrahams Rd, proceed N (Chipseal 2.2 Gravel 20'	0.260 CS/Gravel	16' - 20'		Charlie Breackneridge	2.457
	442 Belgian Ave	From junction Galloway, proceed S.	Gravel	16' - 20'		Pegasus	0.993
	443 Bell Ave	From junction Appaloosa, proceed W.	Gravel	16' - 20'		Deadend	0.438

Chipseal Mileage	Torrance County Public Designated Roadways for Maintenance, April 2003	Gravel Mileage	Length/Various per/rd @	Page 9 of 9 Road Ending	Total Mileage
	444 Barrows Road		16' - 20'	Buckhorn	0.190
	445 Buckhorn Ave		16' - 20'	W Downs/ E Jenny	1.100
	446 Charlie Bredkenridge		16' - 20'	Appolloosa	1.523
	447 Burton Ave W		16' - 20'	Deadend	0.534
	448 Burton Ave E		16' - 20'	Deadend	0.428
	449 Cummings W		16' - 20'	Downs	0.504
	450 Cummings E		16' - 20'	Jenny	1.088
	451 Diamond Ave		16' - 20'	Deadend	1.880
	452 Downs Ln		16' - 20'	Jade	0.530
	453 Galloway Road		16' - 20'	Deadend	1.972
	454 Jade Ave		16' - 20'	Deadend	0.516
	455 Jenny Ln		16' - 20'	Parkerway	0.657
	456 Midway		16' - 20'	Deadend	0.720
	457 Roan		16' - 20'	Breckenridge	0.982
	458 Shire		16' - 20'	Deadend	0.336
	459 Short St		16' - 20'	Midway	0.124
	460 Sorrel		16' - 20'	W Downs/ E Jenny	0.980
	461 Sterling Ave		16' - 20'	Deadend	0.501
	462 Steeldust Ave		16' - 20'	Deadend	0.490
	463 Torian		16' - 20'	Road	0.500
	Misc.		16' - 20'		
	464 Boroughs Rd		16' - 20'	Deadend	0.993
	465 Chavez Road		16' - 20'	Chavez Dr	2.100
	466 Chavez Dr		16' - 20'	County Road A095	0.995
	467 Chisolm Trl		16' - 20'	Deadend	0.390
	468 Clubhouse (El Rancho Grande SD)		16' - 20'	Clubhouse	1.400
	469 Darlene Drive		16' - 20'	County Road A151	1.300
0.559	470 Chuckwagon Ct		CS	County Road A109	0.559
	471 Franklin Rd		16' - 20'	County Road A085	0.530
	472 Juan Thomas		16' - 20'	Mooreman Rd	0.472
	473 Julian Rd		16' - 20'	Location/Town of Manzano	0.110
	474 Longhorn Trl		16' - 20'	Location/Duke Country Estates	0.300
	475 Manzano Ave		16' - 20'	Deadend both S and N	0.300
	476 S Terry Lane		16' - 20'	County Road A147	1.260
	477 Ogaz Loop		16' - 20'	Deadend	0.453
	478 Pino Reales (Manzano)		16' - 20'	Ogaz Loop	0.973
	479 Martinez Rd Beranco (222)		16' - 20'	Green Road non designated	1.691
	480 Salt Mission Trl (Old 41)		16' - 20'	CR A099/W Martinez	5.435
	481 Sundown Rd		16' - 20'	County Rd A095	14.219
	482 Sod Farm Road		16' - 20'	Deadend	0.401
	483 Sufi Road		16' - 20'	Deadend	0.652
	484 Tenorio		16' - 20'	Deadend	0.500
	Trapezod Ln (B024 E)		16' - 20'	Deadend	0.347
	485 Val Verde Loop		16' - 20'	US 60	0.000
	486 Venado Loop		16' - 20'	Manzano Rd Bernco	0.777
	487 Windmill Road		16' - 20'	County Road A100/V-Hill Rd	0.381
	Subtotal:			Houstein Hill	0.527
30.002					129.088
				Total Estimated Submittal	971.997
	Total Estimated Mileage for Torrance County Designated Roadways for Maintenance.				
	971.997 Total estimated miles				
	30.002 Chipseal estimated miles				
	941.995 Graveled estimated miles				
Note:	Not all roadways have been driven GPS. Hopefully completion of GPS reading will be completed in the FY 2003/04.				